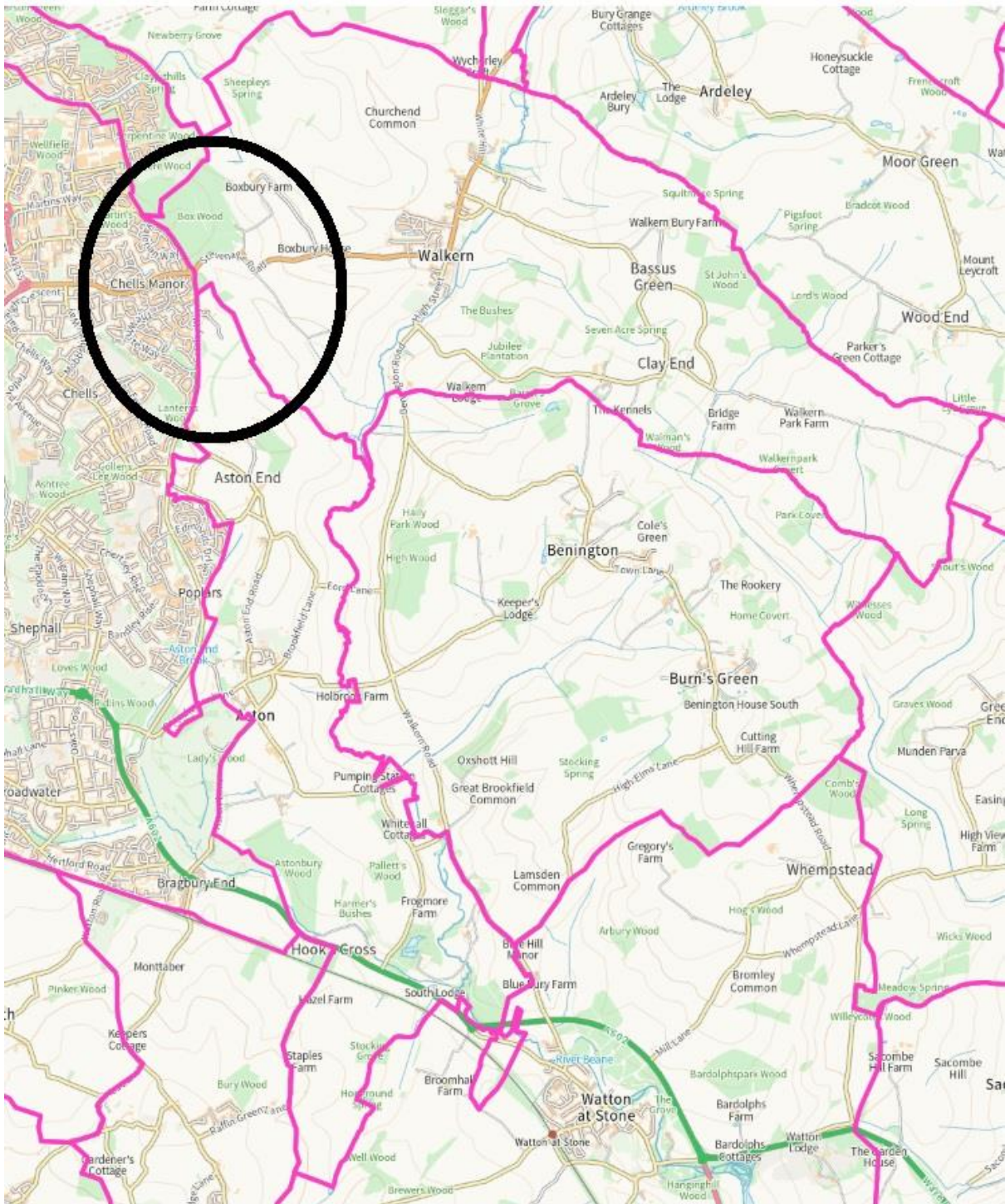


Maps for final recommendations

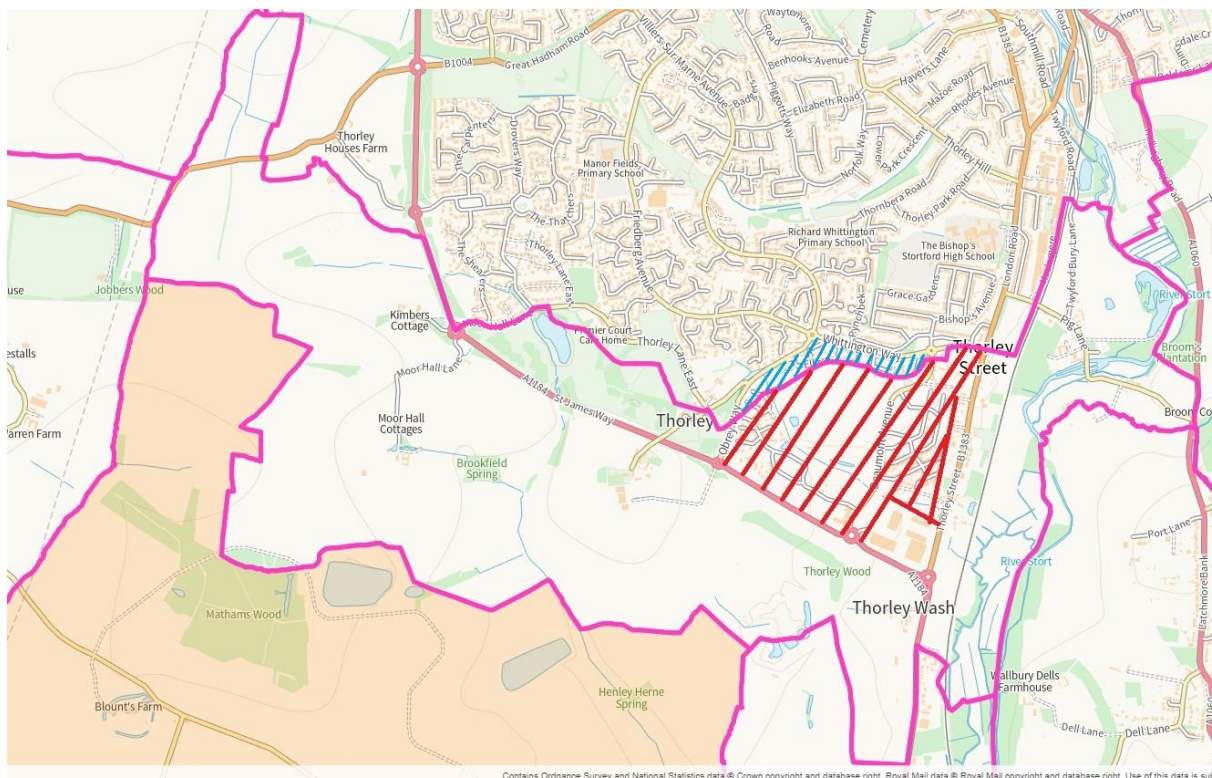
Aston Parish Council



Area of the new development is show in the circle

Bishop's Stortford and Thorley Parish Council

Final recommendation: That the boundary for Bishop's Stortford Town Council be extended parallel to Thorley Street, running behind the existing houses, down to the A1184 along to Obrey Way to incorporate the St James' Park development.



The blue shaded area shows the part of the St James' Park Development that is already part of Bishop's Stortford.

The red shaded will be transferred from Thorley to Bishop's Stortford under the recommendations.

Note the boundary will run to the west of Thorley Street along the back of the established properties.

Sawbridgeworth Town Council

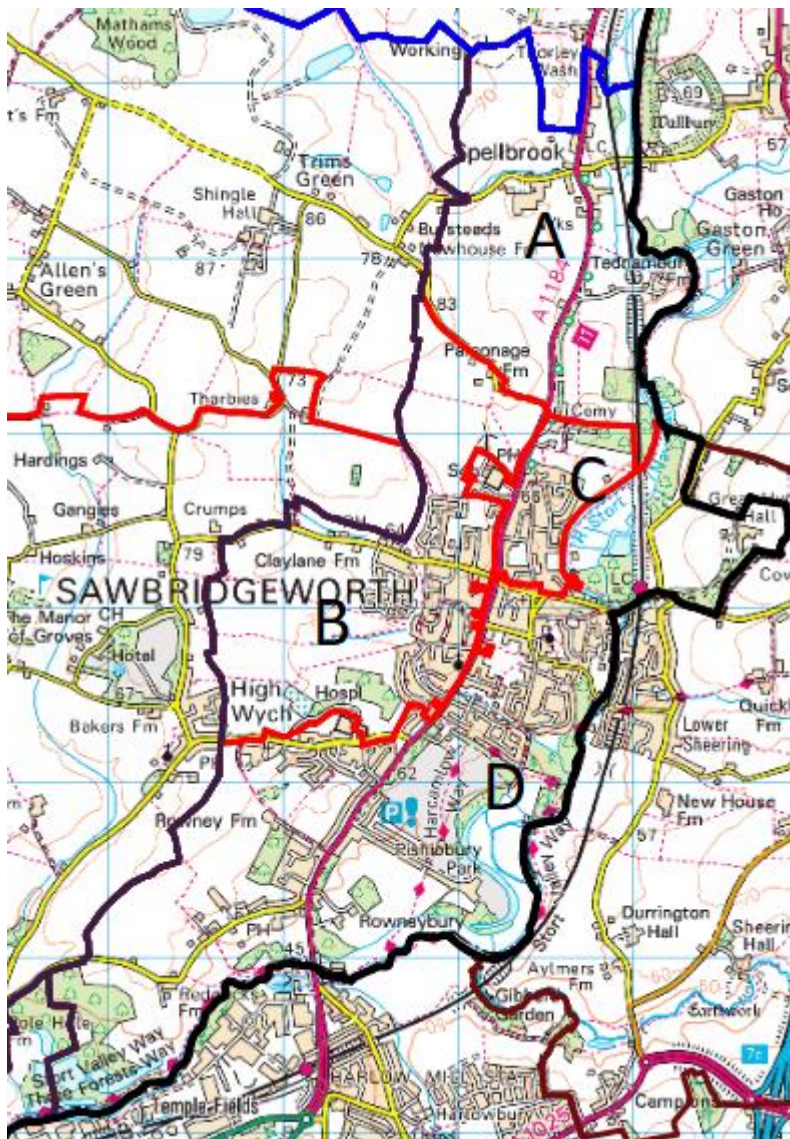
Final recommendation: that Sawbridgeworth Town Council be warded into four wards along the polling district boundaries and the number of councillors be as follows:

SAW 1 = 5

SAW 2 = 1

SAW 3 = 2

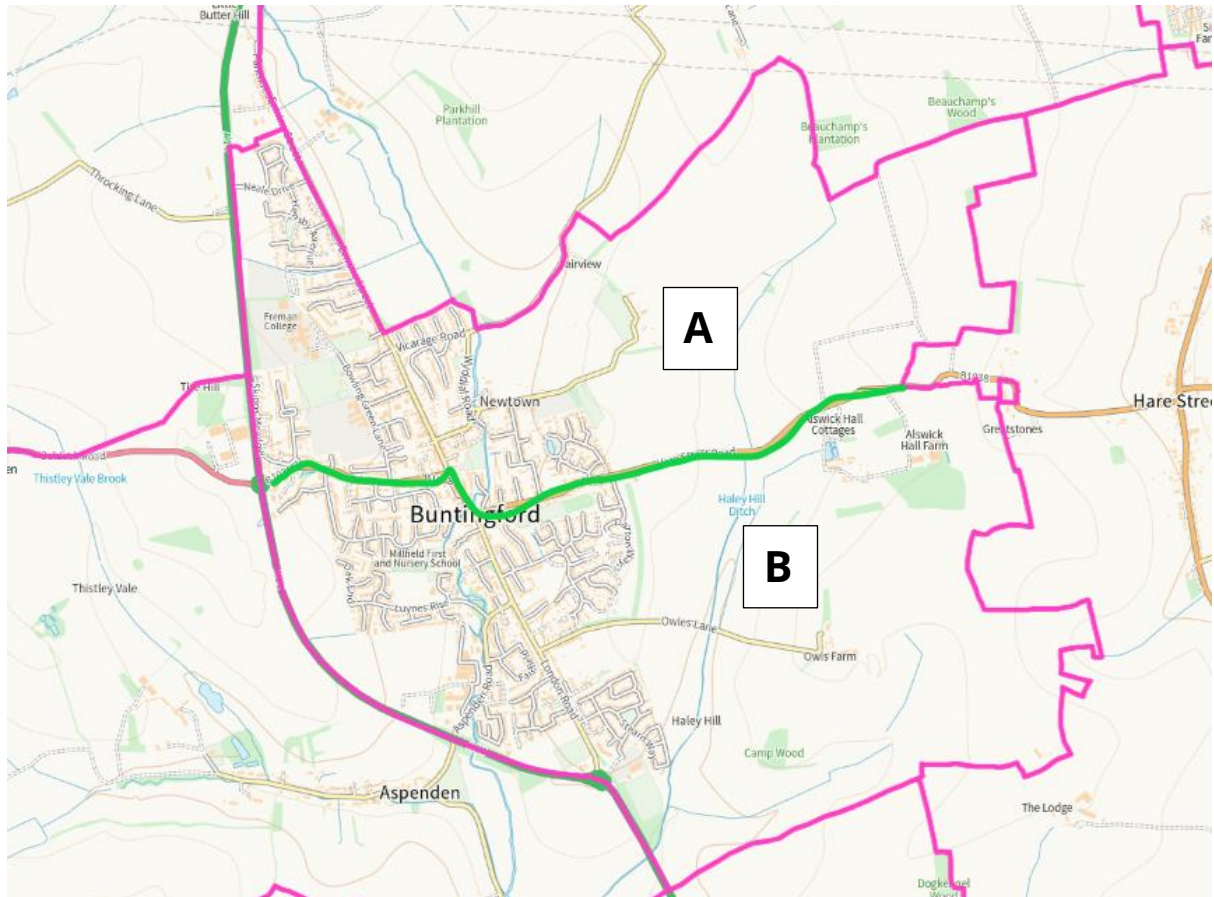
SAW 4 = 4



- A- Sawbridgeworth Spellbrook Ward Polling District (SAW-2)
- B- Sawbridgeworth West Ward Polling District (SAW-4)
- C- Sawbridgeworth Central Ward Polling District (SAW-3)
- D- Sawbridgeworth South Ward Polling District (SAW-1)

Buntingford Town Council

Final recommendation: That Buntingford Town Council be split into two wards along the B1038 with six councillors representing each ward.

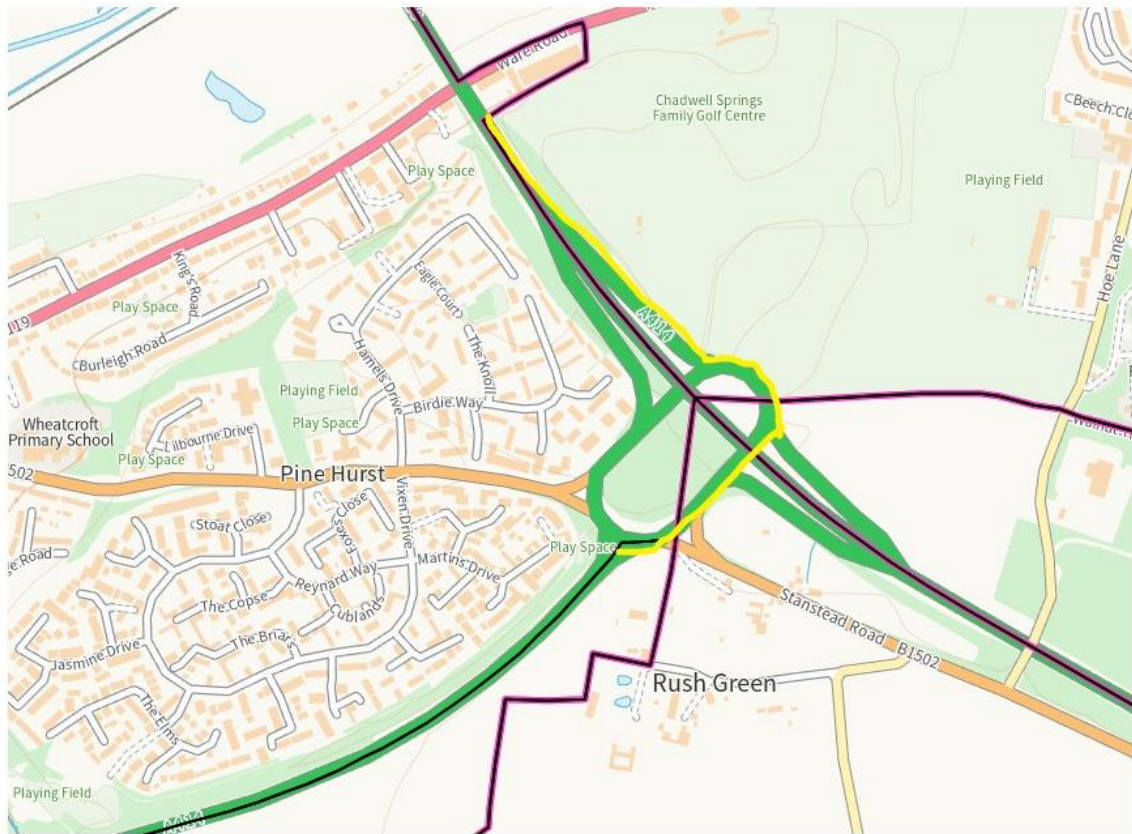


A = Buntingford North Ward

B= Buntingford South Ward

Hertford Town Council - Rush Green Roundabout

Final recommendation: that the Rush Green roundabout be moved into the Hertford Kingsmead East ward of Hertford Town Council.



Great Amwell Parish Council

Final recommendation: that the southern boundary to follow the entire length of the B181 to the Amwell Roundabout, then follow the northern part of that roundabout, and proceed along the B1502 to its current intersection with Old Hertford Road.

